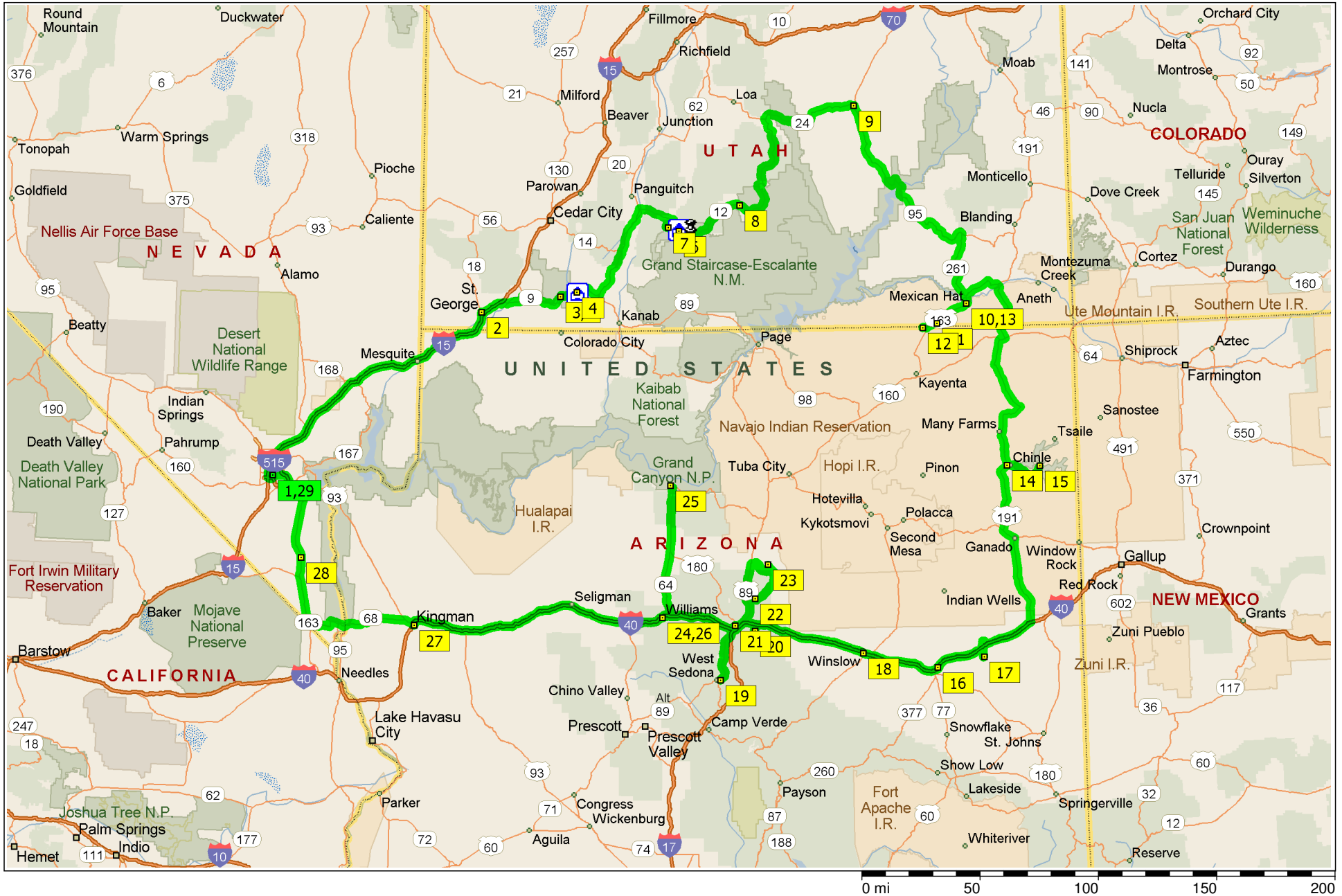
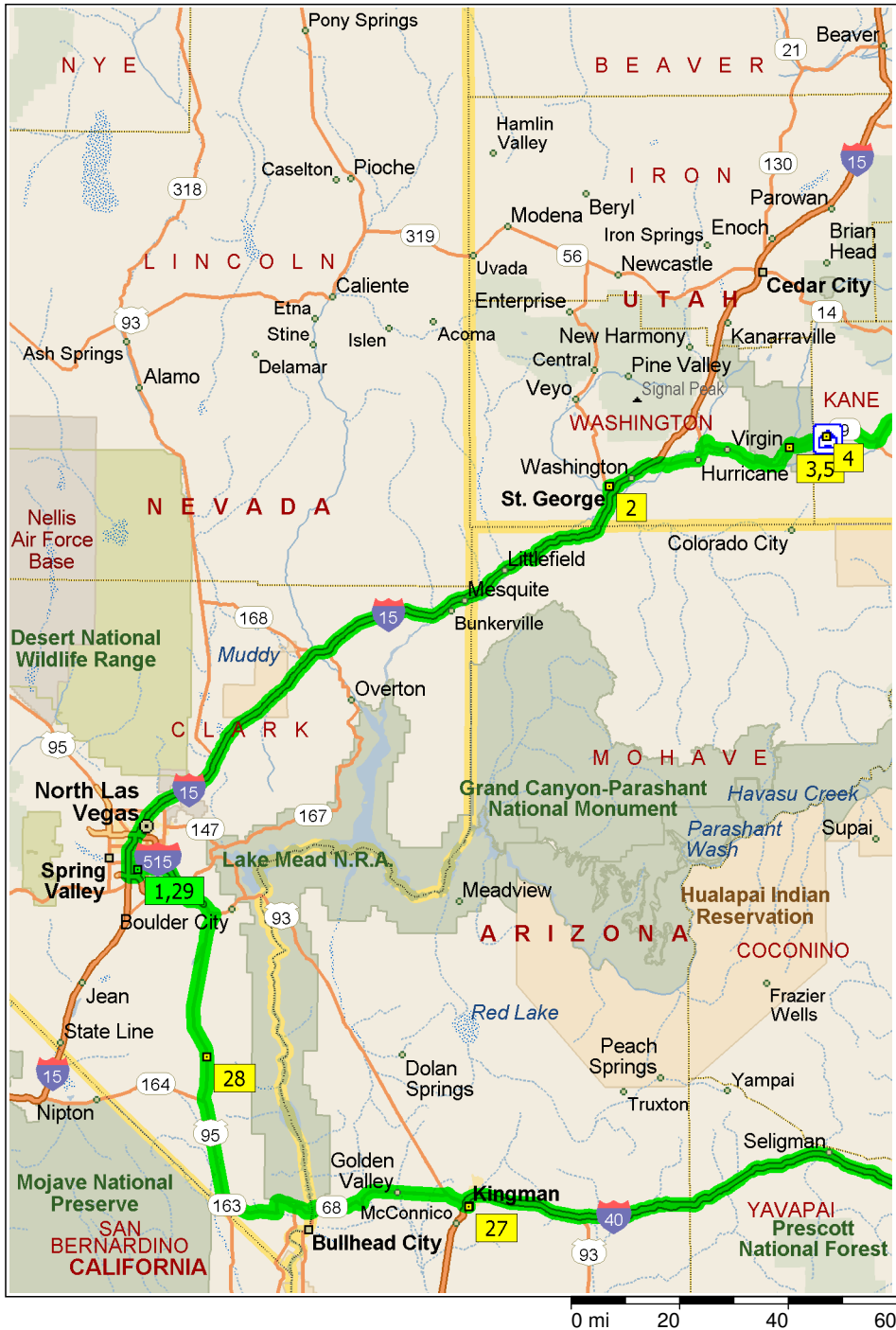


Arizona Trip Actual

1637.8 miles; 7 days, 6 hours, 11 minutes





DAY 1

		Check your departure time; the next stop is in a different time zone.
11:00 AM	0.0 mi	1 Depart McCarran International Airport on Departing Flights (East) for 32 yds
11:00 AM	0.1 mi	Road name changes to Terminals Access for 0.1 mi
11:00 AM	0.1 mi	Take Ramp (RIGHT) onto Paradise Rd for 1.4 mi towards I-15 / I-215 / Las Vegas / Henderson Via Airport Tunnel
11:02 AM	1.5 mi	Keep RIGHT onto Ramp for 0.2 mi towards I-215 / Las Vegas Strip / Downtown
11:02 AM	1.7 mi	Take Ramp (LEFT) onto I-215 [Southern Las Vegas Beltway] for 1.2 mi towards I-215 / Las Vegas / Los Angeles / Salt Lake City
11:04 AM	3.0 mi	At exit 10, take Ramp (RIGHT) onto I-15 for 124.6 mi towards I-15 / Las Vegas
12:18 PM	92.2 mi	Entering Arizona
12:43 PM	121.6 mi	Entering Utah
12:49 PM	127.5 mi	At exit 6, turn LEFT onto Ramp for 0.4 mi towards I-15-BL / UT-18 / Bluff St.
12:50 PM	127.9 mi	Turn LEFT (North) onto I-15 Bus [SR-18] for 0.3 mi
12:50 PM	128.3 mi	Turn RIGHT (East) onto (S) Main St for 1.6 mi Check local time; this stop is in a different time zone.
12:54 PM	129.8 mi	2 Arrive St. George
1:14 PM	129.8 mi	Depart St. George on N Main St (North) for 87 yds
1:14 PM	129.9 mi	Turn RIGHT (East) onto I-15 Bus [SR-34] for 1.2 mi
1:16 PM	131.1 mi	Road name changes to SR-34 [100 N] for 0.3 mi
1:17 PM	131.4 mi	Take Ramp (LEFT) onto I-15 for 7.0 mi towards I-15 / Salt Lake
1:24 PM	138.4 mi	At exit 16, turn RIGHT onto Ramp for 0.2 mi towards UT-9 / Hurricane / Zion Natl. Park
1:25 PM	138.6 mi	Take Ramp (RIGHT) onto SR-9 [W State St] for 12.3 mi towards Hurricane
1:40 PM	150.9 mi	Turn RIGHT (East) onto SR-9 [W 500 St N] for 21.1 mi
2:06 PM	172.0 mi	3 Arrive near Springdale



5:00 PM	172.0 mi	Depart near Springdale on SR-9 (North) for 11.7 mi
5:14 PM	183.7 mi	Turn RIGHT (South) onto Local road(s) for 54 yds
5:14 PM	183.8 mi	4 Arrive Zion Mountain Resort End of day
DAY 2		
12:00 PM	183.8 mi	Depart Zion Mountain Resort on Local road(s) (North) for 54 yds
12:00 PM	183.8 mi	Turn LEFT (West) onto SR-9 for 11.7 mi
12:14 PM	195.5 mi	5 Arrive near Springdale
3:00 PM	195.5 mi	Depart near Springdale on SR-9 (North) for 23.6 mi
3:28 PM	219.1 mi	Turn LEFT (North-East) onto US-89 [S State St] for 43.2 mi
4:21 PM	262.3 mi	Keep RIGHT onto Local road(s) for 153 yds
4:21 PM	262.4 mi	Bear RIGHT (East) onto SR-12 for 22.1 mi
4:33 PM	272.0 mi	Refuel before here (last refuel was 272.0 miles ago)
4:48 PM	284.5 mi	6 Arrive near Tropic End of day
DAY 3		
9:30 AM	284.5 mi	Depart near Tropic on SR-12 (West) for 8.6 mi
9:40 AM	293.1 mi	Turn LEFT (South) onto SR-63 for 3.9 mi
9:47 AM	297.0 mi	Turn LEFT (East) onto Local road(s) for 0.2 mi
9:48 AM	297.2 mi	Turn LEFT (North) onto North Camp Ground Rd for 0.1 mi
9:49 AM	297.3 mi	Turn RIGHT (East) onto Local road(s) for 0.8 mi
9:51 AM	298.1 mi	7 Arrive near Bryce Canyon
12:51 PM	298.1 mi	Depart near Bryce Canyon on Local road(s) (West) for 0.8 mi
12:54 PM	298.9 mi	Turn LEFT (South-West) onto North Camp Ground Rd for 0.1 mi
12:54 PM	299.0 mi	Turn RIGHT (West) onto Local road(s) for 0.2 mi
12:55 PM	299.2 mi	Turn RIGHT (North-East) onto SR-63 for 3.9 mi
1:02 PM	303.1 mi	Turn RIGHT (East) onto SR-12 for 46.1 mi
2:02 PM	349.2 mi	8 At Escalante, stay on SR-12 [E Main St] (East) for 63.6 mi



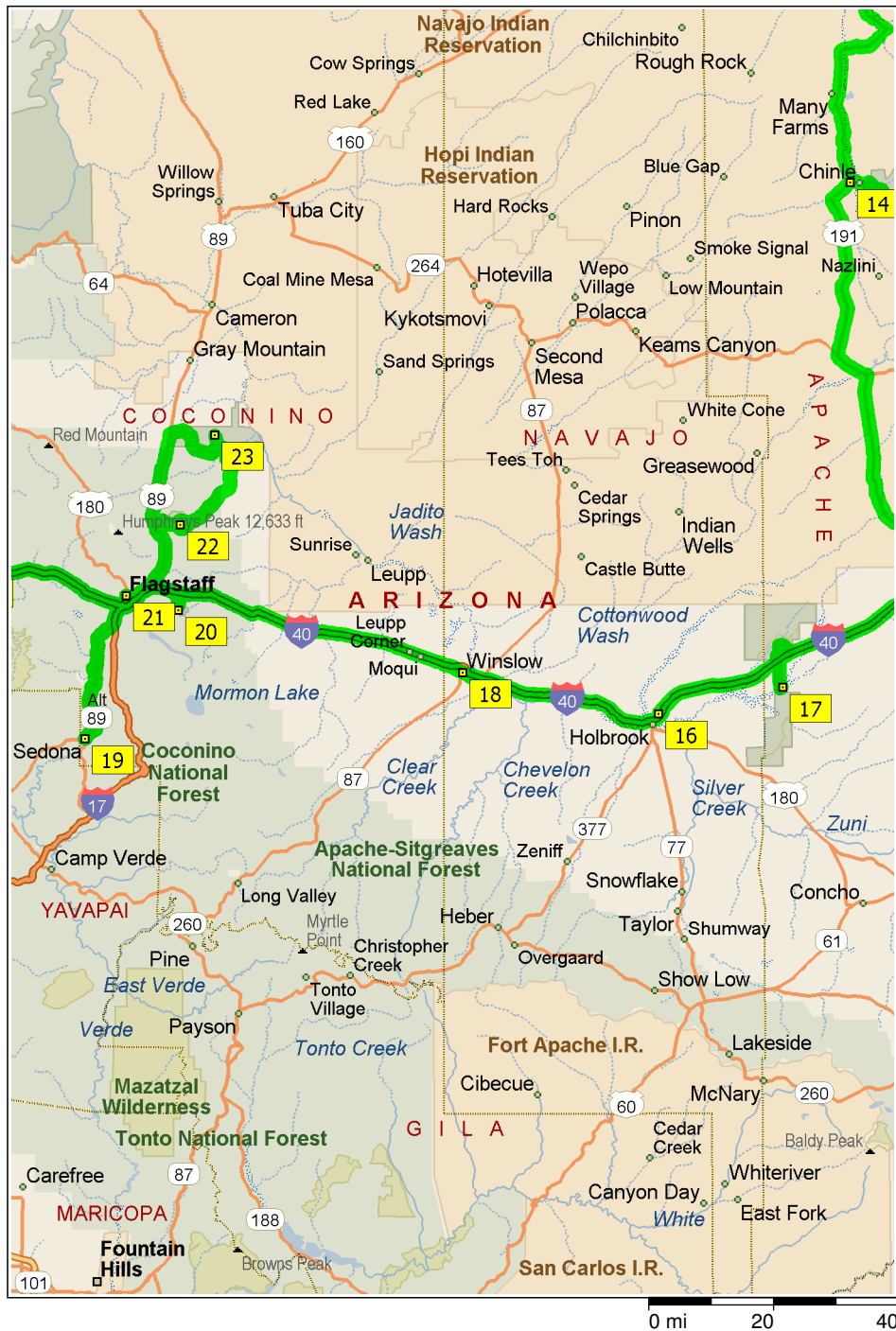
3:19 PM	412.8 mi	Turn RIGHT (East) onto SR-24 for 46.9 mi
4:16 PM	459.8 mi	9 Arrive Hanksville
4:26 PM	459.8 mi	Depart Hanksville on SR-24 [100 North St] (East) for 0.2 mi
4:26 PM	460.0 mi	Bear RIGHT (South-East) onto SR-95 for 93.1 mi
6:07 PM	544.0 mi	Refuel before here (last refuel was 272.0 miles ago)
6:18 PM	553.1 mi	Turn RIGHT (South-West) onto SR-261 for 32.7 mi
6:57 PM	585.8 mi	Turn RIGHT (South) onto US-163 [SR-163] for 3.8 mi
7:02 PM	589.6 mi	10 Arrive San Juan Inn [Main Ave, Blanding, UT 84511, (435) 683-2220]
		End of day

DAY 4

7:00 AM	589.6 mi	Depart San Juan Inn [Main Ave, Blanding, UT 84511, (435) 683-2220] on US-163 [SR-163] (West) for 15.6 mi
7:18 AM	605.2 mi	Turn LEFT (South) onto Local road(s) for 0.8 mi
7:21 AM	606.0 mi	11 Arrive Monument Valley
7:51 AM	606.0 mi	Depart Monument Valley on Local road(s) (North) for 0.8 mi
7:53 AM	606.7 mi	Turn LEFT (West) onto US-163 [SR-163] for 5.0 mi
7:59 AM	611.8 mi	Turn RIGHT (North-West) onto Oljeto Rd for 1.5 mi
8:02 AM	613.3 mi	Turn LEFT (South) onto Gouldings Trading Post Rd [Lodge Rd] for 0.4 mi
8:04 AM	613.6 mi	12 Arrive Goulding Trading Post
9:34 AM	613.6 mi	Depart Goulding Trading Post on Gouldings Trading Post Rd [Lodge Rd] (East) for 0.4 mi
9:34 AM	614.0 mi	Turn RIGHT (East) onto Oljeto Rd for 1.5 mi
9:37 AM	615.5 mi	Turn LEFT (North) onto US-163 [SR-163] for 20.6 mi
10:03 AM	636.1 mi	13 Arrive San Juan Inn [Main Ave, Blanding, UT 84511, (435) 683-2220]
11:03 AM	636.1 mi	Depart San Juan Inn [Main Ave, Blanding, UT 84511, (435) 683-2220] on US-163 [SR-163] (East) for 20.4 mi
11:27 AM	656.5 mi	Turn RIGHT (South) onto US-191 [Mexican Water Rd] for 26.5 mi



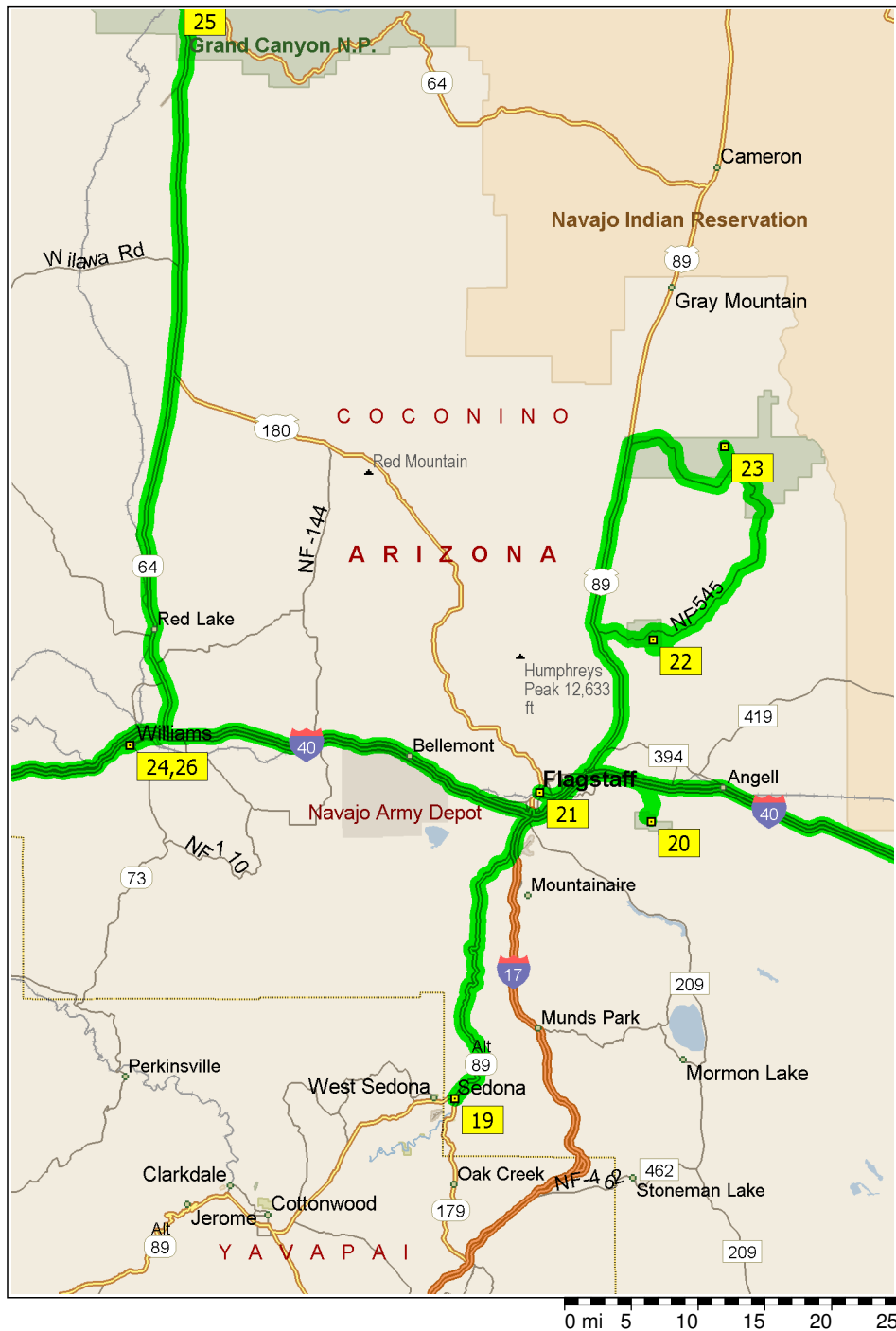
11:53 AM	677.8 mi	Entering Arizona
11:59 AM	683.0 mi	Turn RIGHT (West) onto US-160 [US-191] for 2.3 mi
12:02 PM	685.3 mi	Turn LEFT (South) onto US-191 for 32.5 mi
12:41 PM	717.8 mi	Turn RIGHT to stay on US-191 for 30.5 mi
1:18 PM	748.3 mi	14 Arrive near Chinle
2:03 PM	748.3 mi	Depart near Chinle on US-191 (North-East) for 0.4 mi
2:03 PM	748.7 mi	Turn RIGHT (East) onto BIA-7 for 13.8 mi
2:28 PM	762.5 mi	Bear LEFT (East) onto Spider Rock Overlook for 0.8 mi
2:30 PM	763.3 mi	Bear LEFT (North) onto Local road(s) for 1.8 mi
2:35 PM	765.0 mi	Road name changes to Spider Rock Overlook for 1.0 mi
2:38 PM	766.1 mi	Turn LEFT (North) onto Local road(s) for 3.4 mi
2:48 PM	769.4 mi	15 Arrive Canyon de Chelly National Monument
5:00 PM	769.4 mi	Depart Canyon de Chelly National Monument on Local road(s) (South) for 3.4 mi
5:10 PM	772.8 mi	Turn RIGHT (West) onto Spider Rock Overlook for 1.0 mi
5:13 PM	773.9 mi	Road name changes to Local road(s) for 1.8 mi
5:17 PM	775.6 mi	Road name changes to Spider Rock Overlook for 0.8 mi
5:20 PM	776.4 mi	Bear RIGHT (North-West) onto BIA-7 for 13.8 mi
5:44 PM	790.2 mi	Turn LEFT (South) onto US-191 for 30.4 mi
6:11 PM	816.0 mi	Refuel before here (last refuel was 272.0 miles ago)
6:16 PM	820.6 mi	Turn LEFT (South-East) onto US-191 [SR-264] for 5.9 mi
6:21 PM	826.5 mi	Turn RIGHT (South) onto US-191 for 37.9 mi
7:00 PM	864.4 mi	Take Ramp (RIGHT) onto I-40 for 43.6 mi towards I-40
7:36 PM	908.0 mi	At exit 289, turn LEFT onto Ramp for 0.4 mi towards I-40-BL / Holbrook
7:37 PM	908.4 mi	Turn RIGHT (West) onto I-40 Bus [E Navajo Blvd] for 1.1 mi



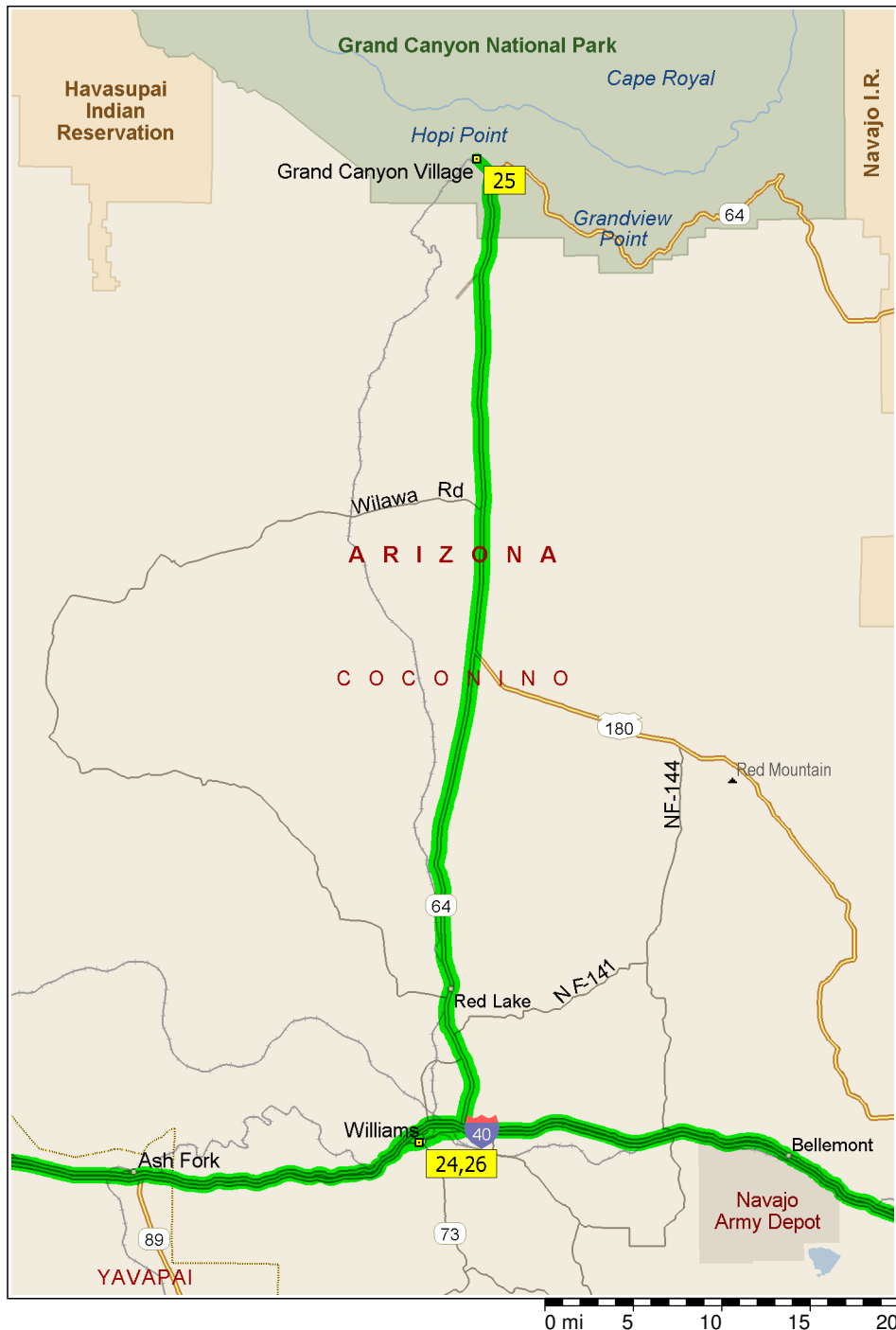
7:39 PM	909.5 mi	16 Arrive Best Inn [2211 E Navajo Blvd, Holbrook, AZ 86025, (520) 524-2654]
		End of day
DAY 5		
10:00 AM	909.5 mi	Depart Best Inn [2211 E Navajo Blvd, Holbrook, AZ 86025, (520) 524-2654] on I-40 Bus [E Navajo Blvd] (North-East) for 1.1 mi
10:01 AM	910.6 mi	Keep STRAIGHT onto I-40 Bus for 0.2 mi
10:02 AM	910.8 mi	Take Ramp (LEFT) onto I-40 [SR-77] for 21.6 mi towards I-40
10:20 AM	932.4 mi	At exit 311, turn RIGHT onto Ramp for 0.4 mi towards Petrified Forest National Park
10:21 AM	932.8 mi	Turn LEFT (North-West) onto Petrified Forest Rd for 10.7 mi
10:38 AM	943.5 mi	Turn LEFT (East) onto Local road(s) for 0.4 mi
10:39 AM	943.9 mi	17 Arrive Petrified Forest National Park
1:39 PM	943.9 mi	Depart Petrified Forest National Park on Local road(s) (West) for 0.4 mi
1:40 PM	944.3 mi	Turn RIGHT (North) onto Petrified Forest Rd for 10.6 mi
1:58 PM	954.9 mi	Take Ramp (RIGHT) onto I-40 for 55.5 mi towards I-40
2:44 PM	1010.4 mi	At exit 255, turn RIGHT onto Ramp for 0.3 mi towards I-40-BL / AZ-87 / Winslow / Payson
2:45 PM	1010.7 mi	Turn LEFT (South-West) onto I-40 Bus for 0.3 mi
2:45 PM	1011.0 mi	Turn RIGHT (West) onto I-40 Bus [SR-66] for 1.3 mi
2:48 PM	1012.4 mi	Turn RIGHT (North) onto N Williamson Ave for 65 yds
2:48 PM	1012.4 mi	18 Arrive Winslow
3:48 PM	1012.4 mi	Depart Winslow on N Williamson Ave (South) for 54 yds
3:48 PM	1012.4 mi	Turn RIGHT (West) onto I-40 Bus [US-66] for 1.8 mi
3:52 PM	1014.3 mi	Turn RIGHT (North) onto I-40 Bus [SR-99] for 0.1 mi
3:53 PM	1014.4 mi	Take Ramp (LEFT) onto I-40 [US-180] for 56.6 mi towards I-40
4:40 PM	1071.0 mi	Take Ramp (RIGHT) onto I-17 for 2.6 mi towards I-17 / Sedona / Phoenix



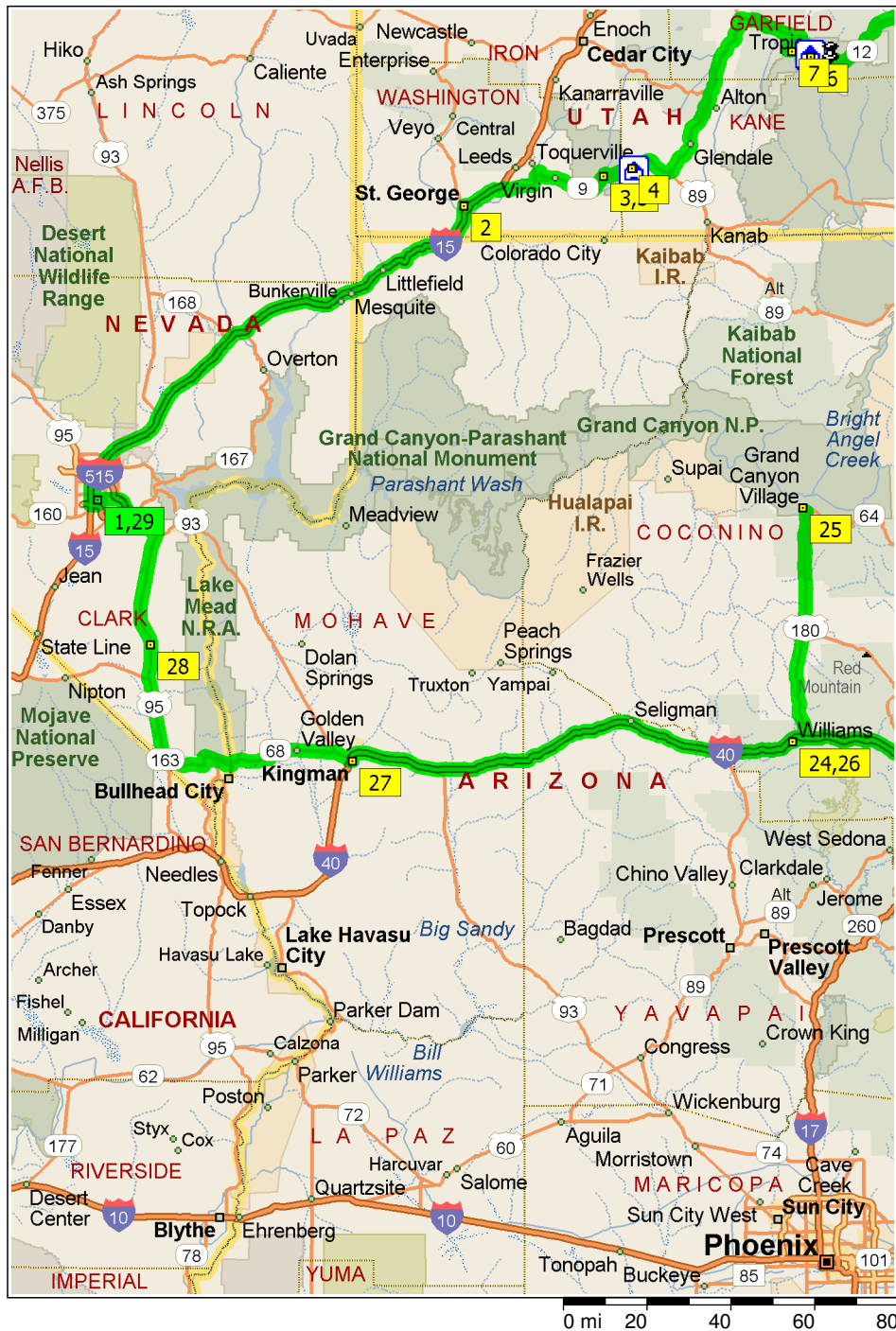
4:43 PM	1073.6 mi	At exit 337, turn RIGHT onto Ramp for 0.3 mi towards AZ-89A S / Pulliam Airport / Sedona
4:43 PM	1073.9 mi	Turn RIGHT (West) onto W John Wesley Powell Blvd, then immediately turn LEFT (South) onto SR-89 Alt for 24.8 mi
5:06 PM	1088.0 mi	Refuel before here (last refuel was 272.0 miles ago)
5:23 PM	1098.6 mi	19 Arrive Sedona End of day
DAY 6		
10:00 AM	1098.6 mi	Depart Sedona on SR-89 Alt [Si Birch Hwy] (East) for 24.7 mi
10:39 AM	1123.4 mi	Turn RIGHT (East) onto W John Wesley Powell Blvd for 0.2 mi
10:39 AM	1123.5 mi	Take Ramp (LEFT) onto I-17 for 2.4 mi towards I-17 N
10:41 AM	1126.0 mi	At exit 340A, take Ramp (RIGHT) onto I-40 for 9.2 mi towards I-40 / Winslow / Albuquerque
10:49 AM	1135.1 mi	At exit 204, turn RIGHT onto Ramp for 0.4 mi towards Walnut Canyon Natl Monument
10:50 AM	1135.5 mi	Bear RIGHT (South) onto Walnut Canyon Rd for 3.0 mi
10:55 AM	1138.6 mi	Bear LEFT (South-East) onto Local road(s) for 0.5 mi
10:56 AM	1139.1 mi	20 Arrive Walnut Canyon National Monument
11:56 AM	1139.1 mi	Depart Walnut Canyon National Monument on Local road(s) (North-West) for 0.5 mi
11:58 AM	1139.6 mi	Bear RIGHT (North) onto Walnut Canyon Rd for 3.0 mi
12:04 PM	1142.6 mi	Road name changes to US-180 [Walnut Canyon Rd] for 0.1 mi
12:04 PM	1142.7 mi	Bear LEFT (West) onto US-180 [E Santa Fe Ave] for 0.4 mi towards I-40 / I-40 W
12:05 PM	1143.1 mi	Take Ramp (LEFT) onto I-40 for 5.9 mi towards I-40
12:10 PM	1149.1 mi	At exit 198, turn RIGHT onto Ramp for 0.3 mi towards Butler Ave / Flagstaff
12:11 PM	1149.4 mi	Turn RIGHT (West) onto E Butler Ave for 0.3 mi
12:11 PM	1149.7 mi	Turn RIGHT (North) onto Enterprise Rd for 0.2 mi



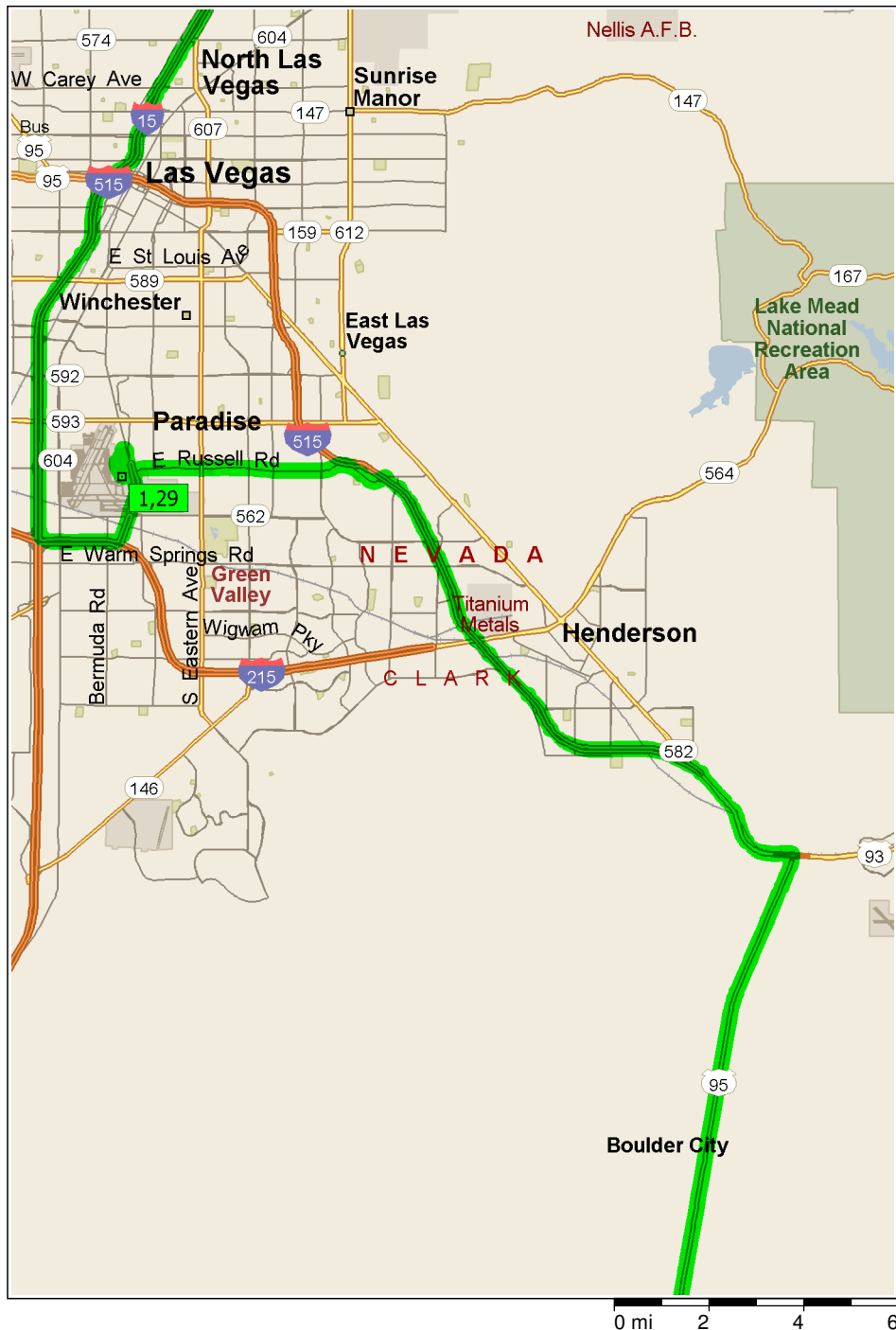
12:12 PM	1149.9 mi	Turn LEFT (West) onto I-40 Bus [US-180] for 1.3 mi
12:15 PM	1151.2 mi	21 Arrive Flagstaff
1:15 PM	1151.2 mi	Depart Flagstaff on I-40 Bus [US-180] (East) for 4.1 mi
1:22 PM	1155.3 mi	Road name changes to US-89 for 12.1 mi
1:35 PM	1167.4 mi	Turn RIGHT (East) onto NF-545 for 6.3 mi
1:45 PM	1173.7 mi	Turn RIGHT (South) onto NF-776 for 2.0 mi
1:50 PM	1175.7 mi	Turn RIGHT (North) onto Local road(s) for 0.6 mi
1:52 PM	1176.3 mi	22 Arrive Sunset Crater Volcano 8026 ft
3:22 PM	1176.3 mi	Depart Sunset Crater Volcano 8026 ft on Local road(s) (South) for 0.6 mi
3:24 PM	1176.9 mi	Turn LEFT (East) onto NF-776 for 2.0 mi
3:29 PM	1178.9 mi	Turn RIGHT (East) onto NF-545 for 17.6 mi
3:58 PM	1196.5 mi	Turn RIGHT (North) onto Local road(s) for 1.8 mi
4:03 PM	1198.3 mi	23 Arrive Wupatki National Monument
5:00 PM	1198.3 mi	Depart Wupatki National Monument on Local road(s) (South) for 1.8 mi
5:05 PM	1200.2 mi	Turn RIGHT (West) onto NF-545 for 10.6 mi
5:22 PM	1210.8 mi	Turn LEFT (South) onto US-89 for 26.3 mi
5:53 PM	1237.1 mi	Take Ramp (RIGHT) onto I-40 Bus for 0.6 mi
5:54 PM	1237.7 mi	Take Ramp (RIGHT) onto I-40 for 39.0 mi towards I-40
6:27 PM	1276.6 mi	At exit 161, turn RIGHT onto Ramp for 0.4 mi towards I-40-BL / Bill Williams Ave / Williams
6:28 PM	1277.0 mi	Turn LEFT (East) onto I-40 Bus [Bill Williams Ave] for 1.2 mi
6:30 PM	1278.3 mi	24 Arrive Motel 6-Williams East-Grand Canyon [710 Bill Williams Ave, Williams, AZ 86046, (928) 635-4464]
		End of day
DAY 7		
10:00 AM	1278.3 mi	Depart Motel 6-Williams East-Grand Canyon [710 Bill Williams Ave, Williams, AZ 86046, (928) 635-4464] on I-40 Bus [Bill Williams Ave] (East) for 0.4 mi



10:00 AM	1278.7 mi	Keep STRAIGHT onto I-40 Bus [E Bill Williams Ave] for 0.8 mi
10:02 AM	1279.5 mi	Keep STRAIGHT onto I-40 Bus for 1.5 mi
10:04 AM	1281.0 mi	Road name changes to SR-64 for 27.8 mi
10:38 AM	1308.8 mi	Keep STRAIGHT onto US-180 [SR-64] for 27.3 mi
11:10 AM	1336.1 mi	Turn LEFT (North-West) onto Local road(s) for 1.3 mi
11:14 AM	1337.4 mi	25 Arrive Grand Canyon Village
6:14 PM	1337.4 mi	Depart Grand Canyon Village on Local road(s) (South-East) for 1.3 mi
6:18 PM	1338.7 mi	Turn RIGHT (South) onto US-180 [SR-64] for 27.3 mi
6:44 PM	1360.0 mi	Refuel before here (last refuel was 272.0 miles ago)
6:52 PM	1366.0 mi	Keep STRAIGHT onto SR-64 for 27.8 mi
7:25 PM	1393.8 mi	Road name changes to I-40 Bus [SR-64] for 164 yds
7:25 PM	1393.9 mi	Keep STRAIGHT onto I-40 Bus for 1.3 mi
7:27 PM	1395.2 mi	Keep STRAIGHT onto I-40 Bus [Railroad Ave] for 0.5 mi
7:28 PM	1395.7 mi	Keep STRAIGHT onto I-40 Bus [E US-66] for 0.2 mi
7:29 PM	1395.9 mi	Keep STRAIGHT onto I-40 Bus [E Railroad Ave] for 0.1 mi
7:29 PM	1396.1 mi	Keep STRAIGHT onto I-40 Bus [W Railroad Ave] for 0.5 mi
7:30 PM	1396.6 mi	Turn LEFT (South) onto N 9th St, then immediately turn LEFT (East) onto I-40 Bus [Bill Williams Ave] for 0.1 mi
7:31 PM	1396.8 mi	26 Arrive Motel 6-Williams East-Grand Canyon [710 Bill Williams Ave, Williams, AZ 86046, (928) 635-4464]
		End of day
DAY 8		
10:00 AM	1396.8 mi	Depart Motel 6-Williams East-Grand Canyon [710 Bill Williams Ave, Williams, AZ 86046, (928) 635-4464] on I-40 Bus [Bill Williams Ave] (East) for 87 yds
10:00 AM	1396.8 mi	Turn LEFT (North) onto N 7th St, then immediately turn LEFT (West) onto I-40 Bus [W Railroad Ave] for 0.3 mi



10:01 AM	1397.2 mi	Bear RIGHT (West) onto I-40 Bus [Bill Williams Ave] for 1.0 mi
10:03 AM	1398.1 mi	Take Ramp (LEFT) onto I-40 [SR-89] for 112.1 mi towards I-40
11:37 AM	1510.2 mi	At exit 48, turn RIGHT onto Ramp for 0.3 mi towards US-93 / Beale St / AZ-66 / AZ-68 / Las Vegas
11:37 AM	1510.6 mi	Road name changes to Local road(s) for 21 yds towards I-40
11:37 AM	1510.6 mi	Turn LEFT (East) onto I-40 Bus [US-93] for 142 yds
11:38 AM	1510.6 mi	Keep STRAIGHT onto I-40 Bus [W Beale St] for 0.3 mi
11:38 AM	1510.9 mi	Bear RIGHT (East) onto I-40 Bus [Ella's Pl] for 109 yds
11:38 AM	1511.0 mi	Bear LEFT (East) onto I-40 Bus [SR-66] for 0.3 mi
11:39 AM	1511.3 mi	27 Arrive Kingman
2:39 PM	1511.3 mi	Depart Kingman on I-40 Bus [SR-66] (West) for 0.3 mi Check your departure time; the next stop is in a different time zone.
2:39 PM	1511.6 mi	Bear RIGHT (North-West) onto I-40 Bus [Ella's Pl] for 109 yds
2:39 PM	1511.7 mi	Bear LEFT (West) onto I-40 Bus [W Beale St] for 0.4 mi
2:40 PM	1512.0 mi	Road name changes to US-93 [W Beale St] for 3.3 mi
2:44 PM	1515.4 mi	Take Ramp onto SR-68 for 28.2 mi towards AZ-68 / Laughlin / Bullhead
3:19 PM	1543.6 mi	Turn RIGHT (West) onto Bullhead Pky [Locust Blvd] for 0.1 mi
3:20 PM	1543.7 mi	Road name changes to Laughlin Bridge for 131 yds
3:20 PM	1543.8 mi	Entering Nevada
3:20 PM	1543.8 mi	Road name changes to SR-163 for 19.3 mi
3:43 PM	1563.1 mi	Keep STRAIGHT onto US-95 [Veterans Memorial Hwy] for 27.5 mi Check local time; this stop is in a different time zone.
4:17 PM	1590.6 mi	28 At near Searchlight, stay on US-95 [Veterans Memorial Hwy] (North) for 27.6 mi



4:47 PM	1618.2 mi	Take Ramp (LEFT) onto US-93 [US-95] for 2.8 mi towards US-93 / US-95 / Henderson / Las Vegas
4:50 PM	1621.0 mi	At exit 56A, road name changes to I-515 [US-93] for 9.6 mi
4:58 PM	1630.6 mi	At exit 65, turn RIGHT onto Ramp for 0.3 mi towards Russell Road
4:59 PM	1630.9 mi	Keep LEFT to stay on Ramp for 65 yds
4:59 PM	1630.9 mi	Turn LEFT (West) onto E Russell Rd for 5.6 mi
5:00 PM	1632.0 mi	Refuel before here (last refuel was 272.0 miles ago)
5:06 PM	1636.5 mi	Keep STRAIGHT onto Ramp for 0.2 mi
5:06 PM	1636.7 mi	Keep LEFT onto Arriving Flights for 0.4 mi towards Arriving Flights / Passenger Pick Up / Long Term Parking / Short Term Parking
5:07 PM	1637.1 mi	Bear LEFT (West) onto Departing Flights for 0.7 mi
5:11 PM	1637.8 mi	29 Arrive McCarran International Airport